PETERBOROUGH CITY COUNCIL

Cambridgeshire County Council

Cambridgeshire and Peterborough Minerals and Waste Local Plan

Adopted Amendments to the Policies Map

July 2021

Map Key

MAA – Mineral Allocation Area

MDA – Mineral Development Area

WMA – Waste Management Area

TIA – Transport Infrastructure Area

WRA – Water Recycling Area

CA – Consultation Area (WRA)

CA – Consultation Area (MAA, MDA, WMA, TIA)

MSA – Mineral Safeguarding Area (Brickclay)

MSA – Mineral Safeguarding Area (Chalk)

MSA – Mineral Safeguarding Area (Limestone)

MSA – Mineral Safeguarding Area (Sand and Gravel)

Plan Area Boundary

This document accompanies the adopted Cambridgeshire and Peterborough Minerals and Waste Local Plan (CPMWLP), adopted in July 2021, and aligns with the information published at the consultation stage. It is not the official 'Policies Map' for the area, but instead identifies the changes to the Policies Map from those already allocated in 2011 and 2012, that have arisen because of the adoption of the CPMWLP. The allocations and other notations identified on the maps within this document are automatically (from the date of CPMWLP adoption) included on the official 'Policies Map' of each district-based Council in Cambridgeshire and Peterborough. All previous Minerals and Waste related allocations or notations arising from 2011 and 2012 are now superseded. Minerals and Waste Local Plans are, at the same time, automatically deleted from each of the district-based Polices Maps.

It should be noted that maintaining and keeping up-to-date the individual district-based Policies Maps for the CPMWLP area is the responsibility of each district council in the CPMWLP area. Each district-based Policies Map illustrates geographically the application of the policies in the adopted 'development plan' for that district area, with the 'development plan' comprising all Local Plans (district based Local Plan(s) and the CPMWLP), plus any Neighbourhood Plans. Please contact the applicable district-based council for their latest Policies Map, though there may be some delay by each district-based council publishing updated versions of their Policies Map, in pdf or hard copy form, to take account of the changes arising from the now adopted CPMWLP.

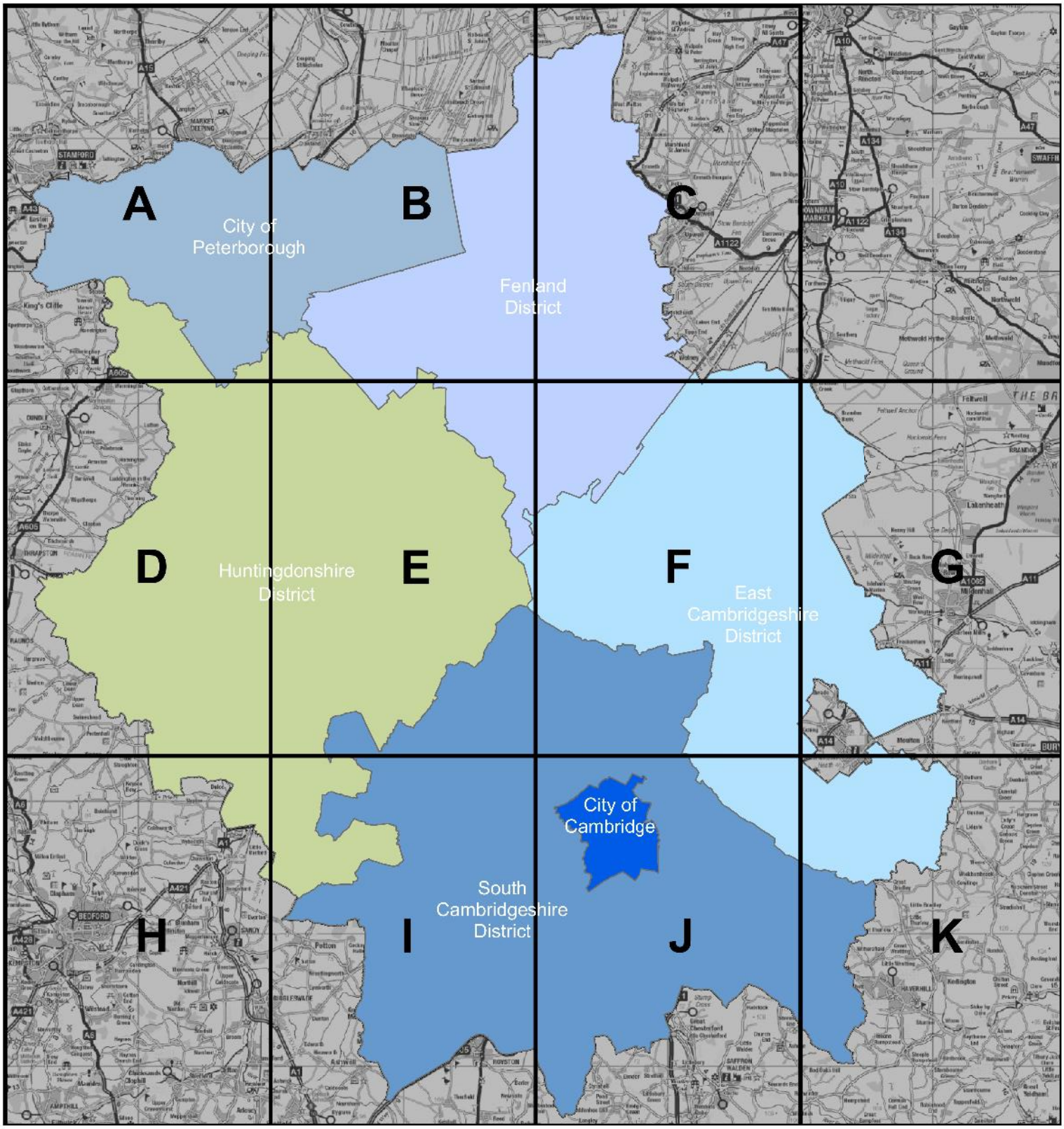

PETERBOROUGH CITY COUNCIL

Cambridgeshire County Council

N

Grid Plan

Cambridgeshire and Peterborough Minerals & Waste Local Plan: Adopted, July 2021

Scale: 1:400,000

© Crown copyright and database rights 2019 OS 100024236

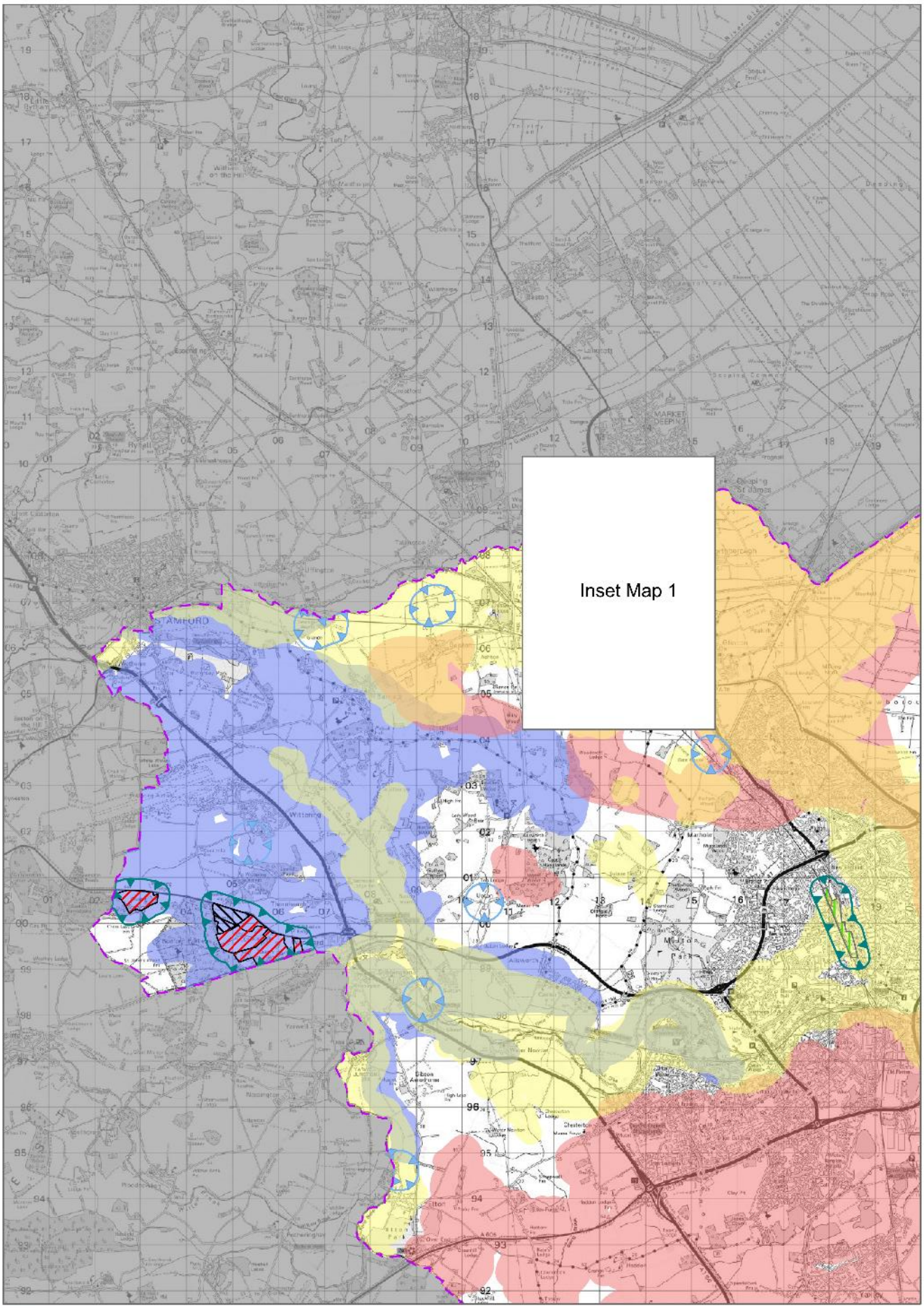

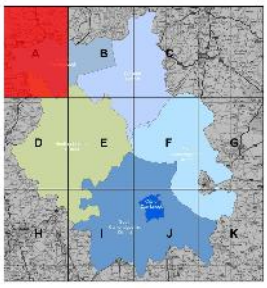

N

Scale: 1:115,000

Overview Map A

© Crown copyright and database rights 2019 OS 100024236

PETERBOROUGH CITY COUNCIL

Cambridgeshire County Council

Cambridgeshire and Peterborough Minerals & Waste Local Plan: Adopted, July 2021

Inset Map 2

Inset Map 3

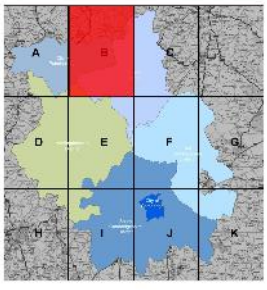

N

Scale: 1:115,000

Overview Map B

© Crown copyright and database rights 2019 OS 100024236

PETERBOROUGH CITY COUNCIL

Cambridgeshire County Council

Cambridgeshire and Peterborough Minerals & Waste Local Plan: Adopted, July 2021

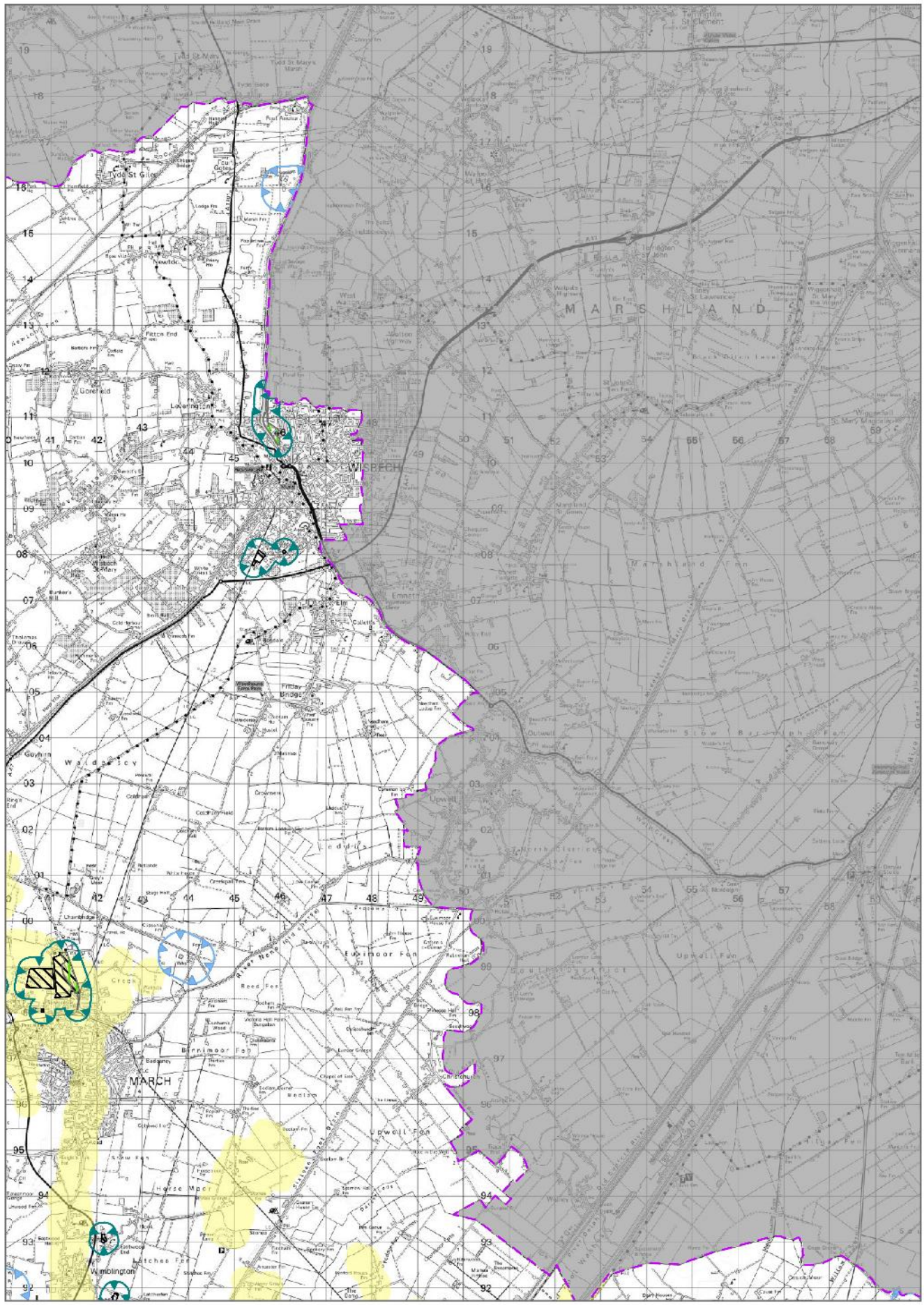

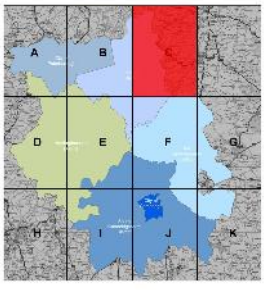

N

Scale: 1:115,000

Overview Map C

© Crown copyright and database rights 2019 OS 100024236

PETERBOROUGH CITY COUNCIL

Cambridgeshire County Council

Cambridgeshire and Peterborough Minerals and & Waste Local Plan: Adopted, July 2021

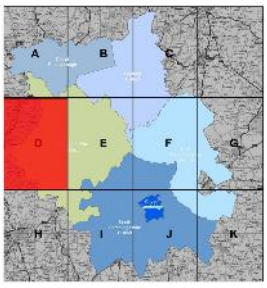

N

Scale: 1:115,000

Overview Map D

© Crown copyright and database rights 2019 OS 100024236

PETERBOROUGH CITY COUNCIL

Cambridgeshire County Council

Cambridgeshire and Peterborough Minerals & Waste Local Plan: Adopted, July 2021

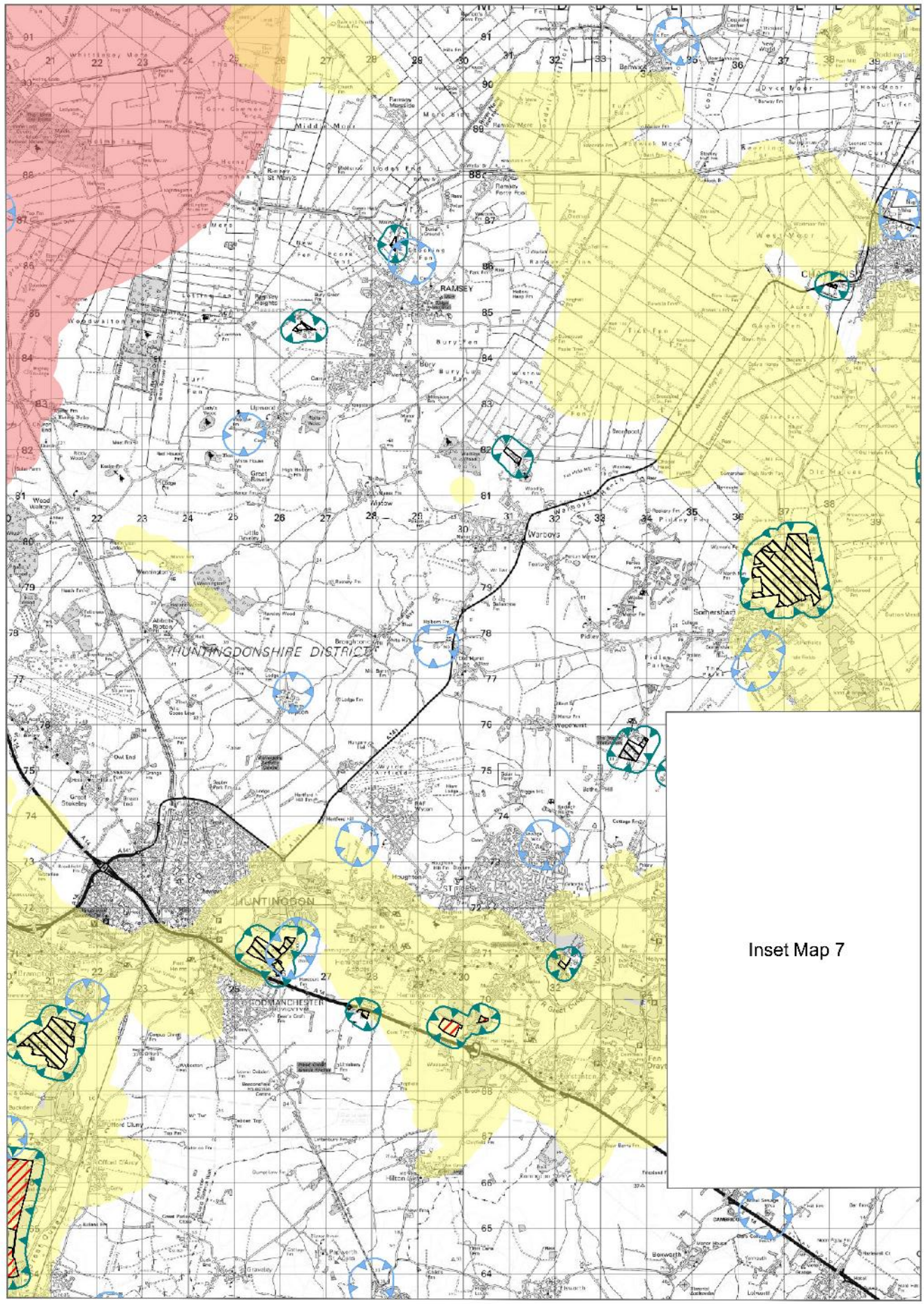

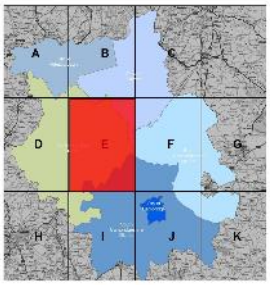

N

Overview Map E

Scale: 1:115,000

© Crown copyright and database rights 2019 OS 100024236

PETERBOROUGH CITY COUNCIL

Cambridgeshire County Council

Cambridgeshire and Peterborough Minerals & Waste Local Plan: Adopted, July 2021

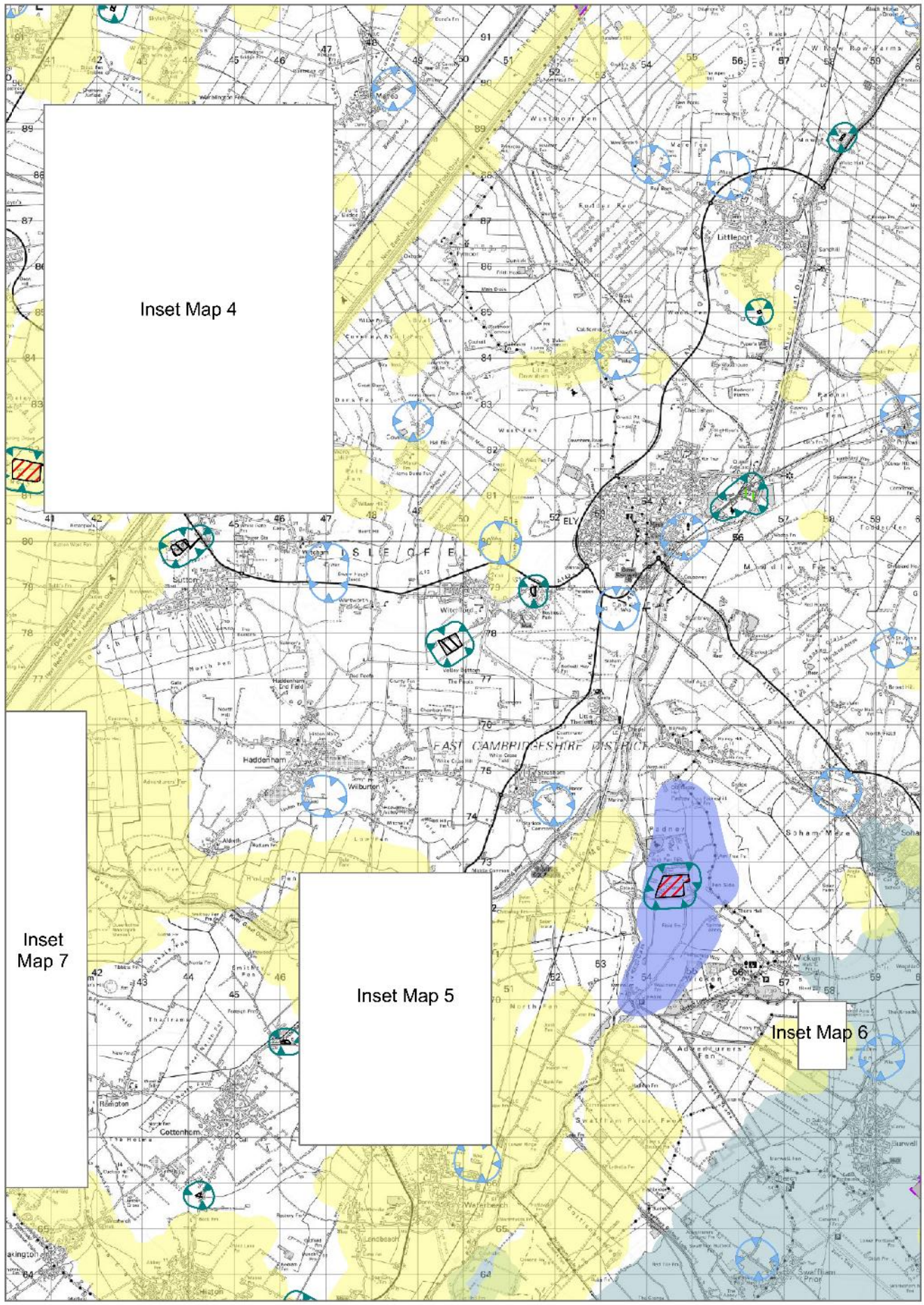

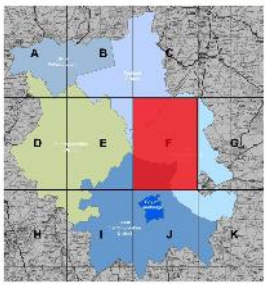

N

Overview Map F

Scale: 1:115,000

© Crown copyright and database rights 2019 OS 100024236

PETERBOROUGH CITY COUNCIL

Cambridgeshire County Council

Cambridgeshire and Peterborough Minerals & Waste Local Plan: Adopted, July 2021

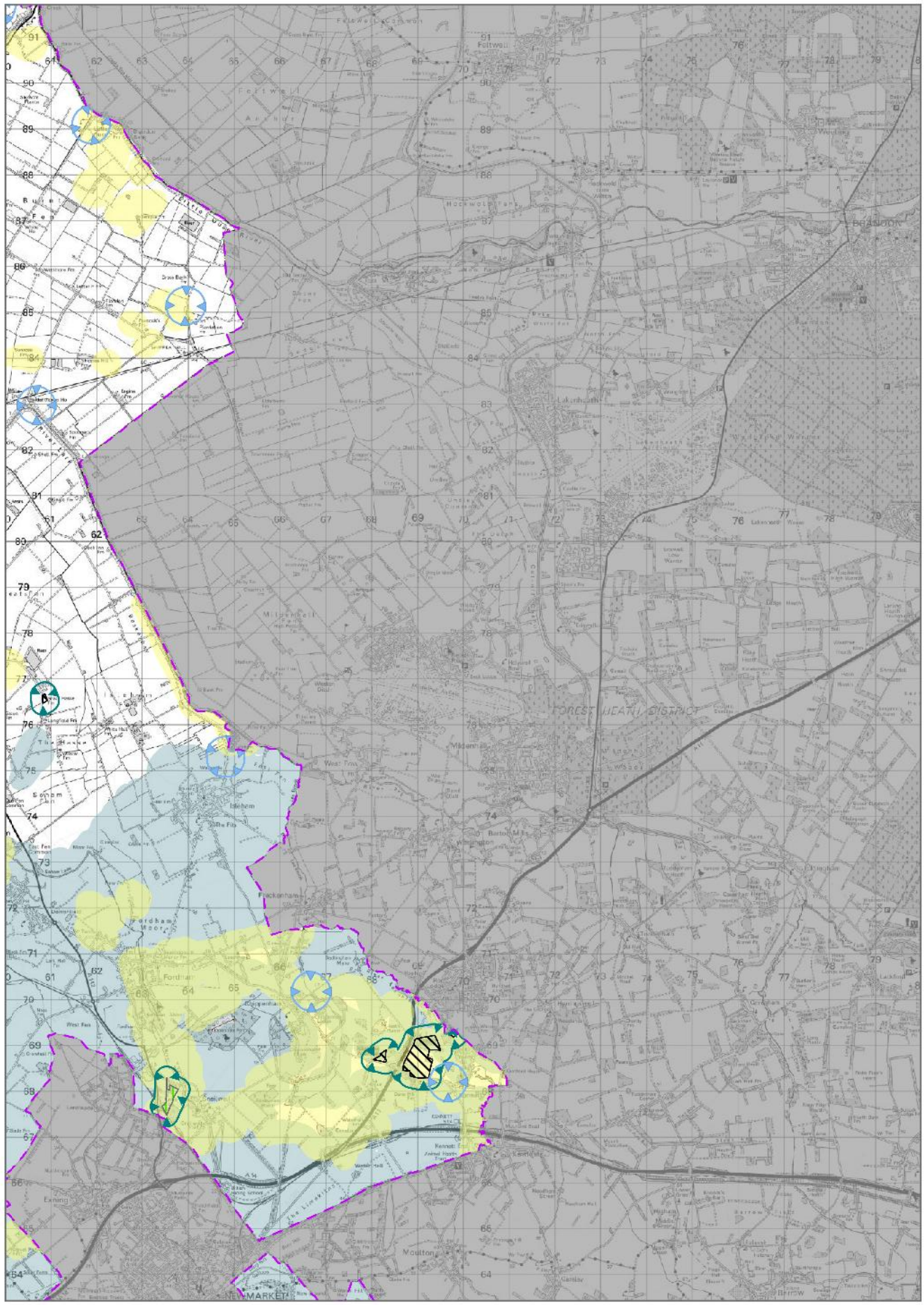

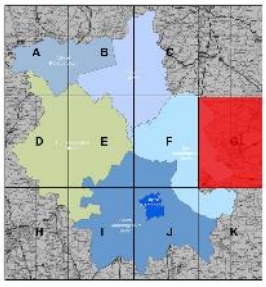

N

Scale: 1:115,000

Overview Map G

© Crown copyright and database rights 2019 OS 100024236

PETERBOROUGH CITY COUNCIL

Cambridgeshire County Council

Cambridgeshire and Peterborough Minerals & Waste Local Plan: Adopted, July 2021

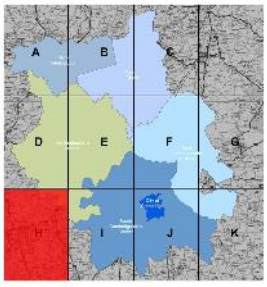

N

Scale: 1:115,000

Overview Map H

© Crown copyright and database rights 2019 OS 100024236

PETERBOROUGH CITY COUNCIL

Cambridgeshire County Council

Cambridgeshire and Peterborough Minerals & Waste Local Plan: Adopted, July 2021

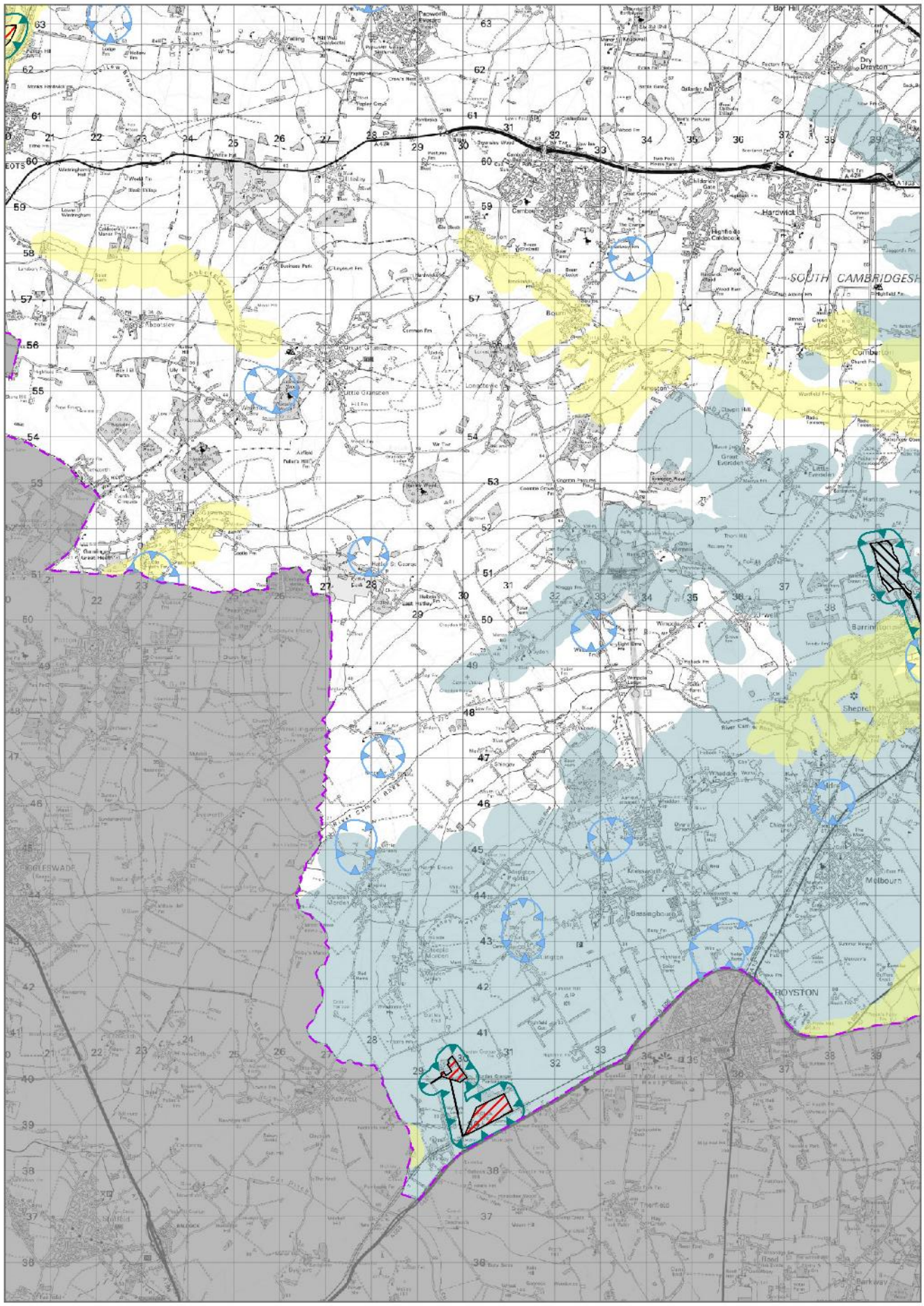

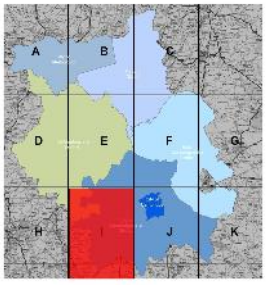

N

Scale: 1:115,000

Overview Map I

© Crown copyright and database rights 2019 OS 100024236

PETERBOROUGH CITY COUNCIL

Cambridgeshire County Council

Cambridgeshire and Peterborough Minerals & Waste Local Plan: Adopted, July 2021

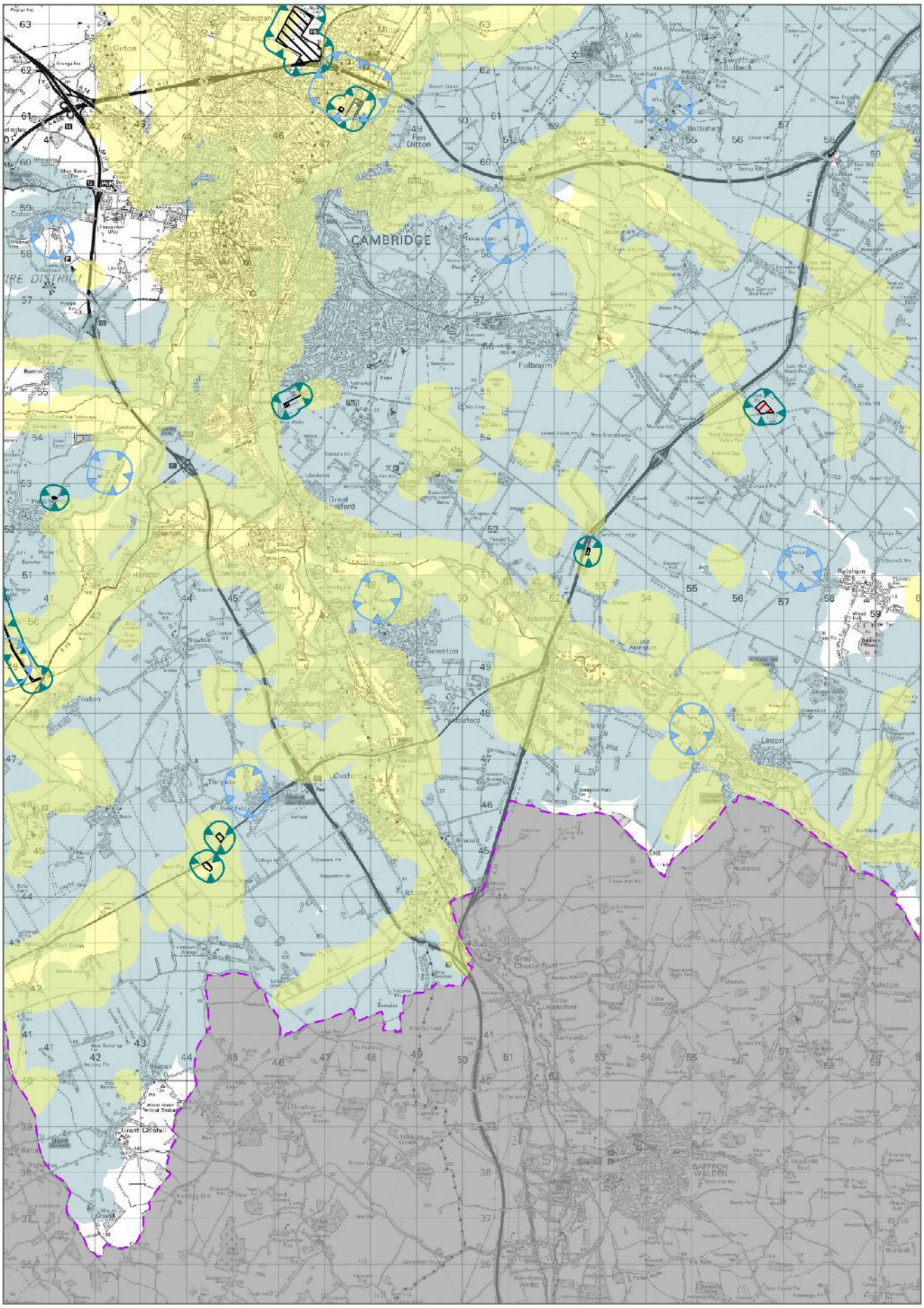

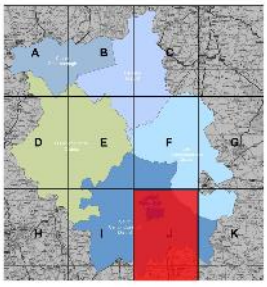

N

Scale: 1:115,000

Overview Map J

© Crown copyright and database rights 2019 OS 100024236

PETERBOROUGH CITY COUNCIL

Cambridgeshire County Council

Cambridgeshire and Peterborough Minerals & Waste Local Plan: Adopted, July 2021

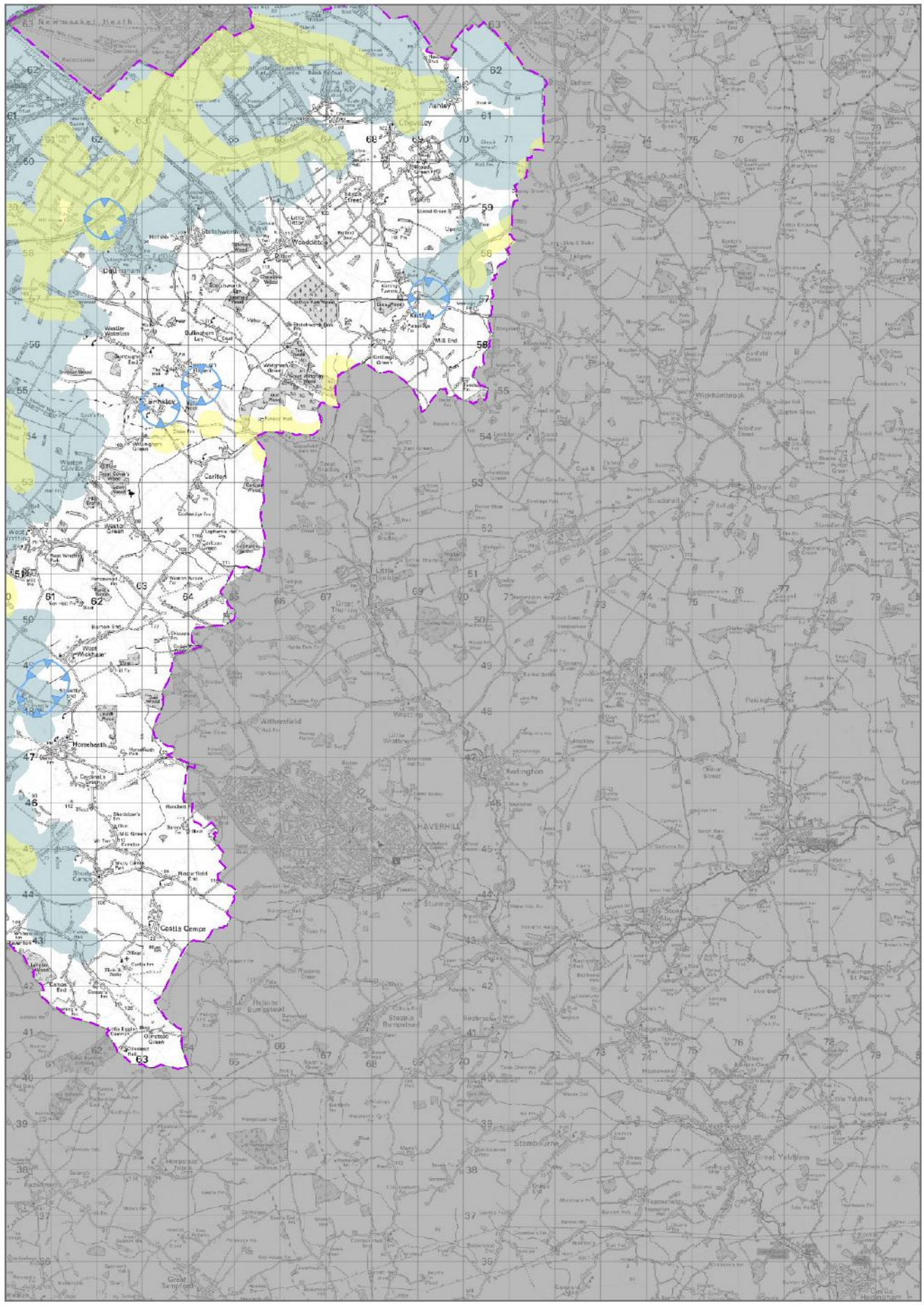

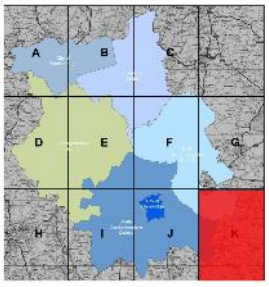

N

Scale: 1:115,000

Overview Map K

© Crown copyright and database rights 2019 OS 100024236

PETERBOROUGH CITY COUNCIL

Cambridgeshire County Council

Cambridgeshire and Peterborough Minerals & Waste Local Plan: Adopted, July 2021

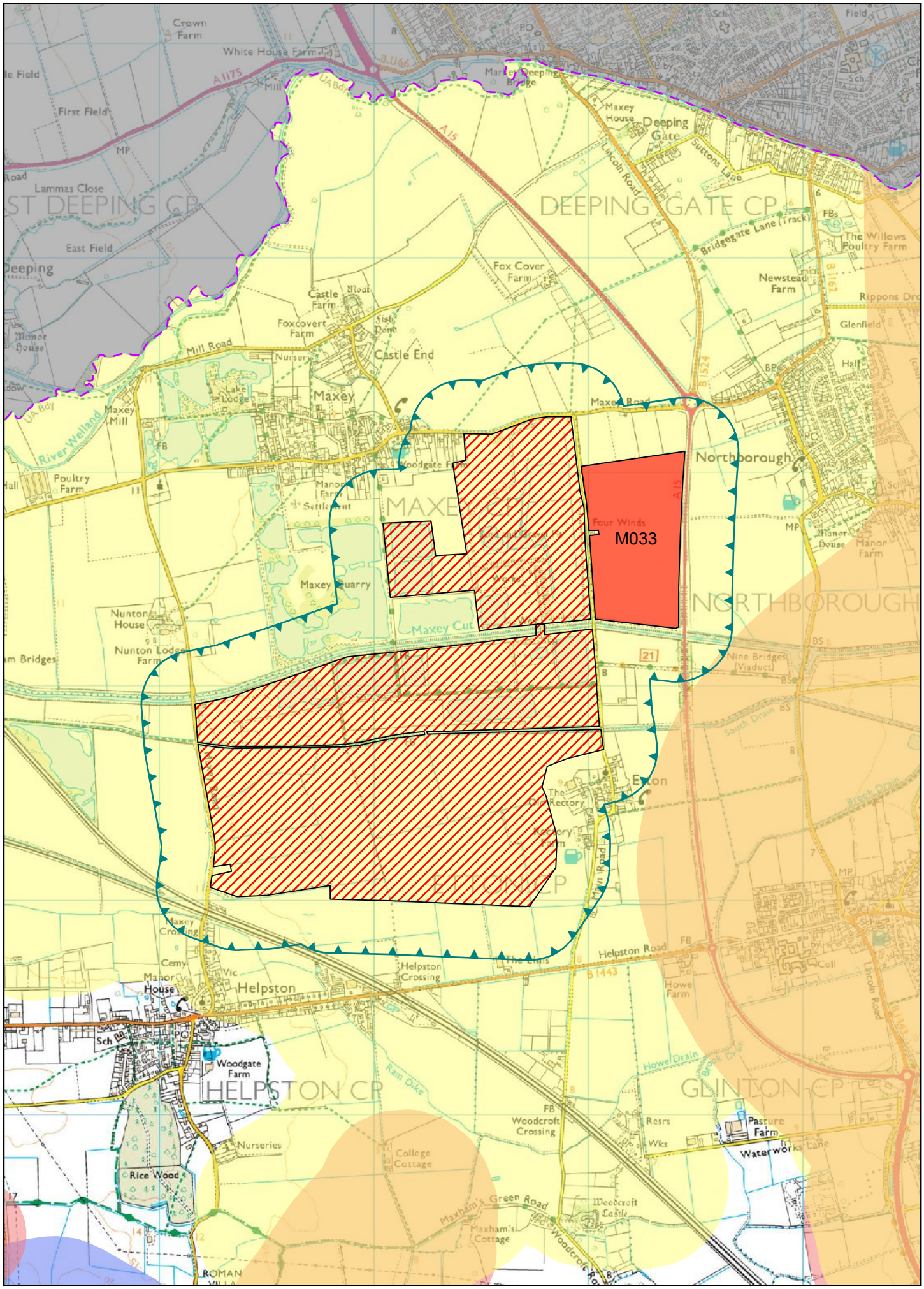

Cambridgeshire County Council

Peterborough City Council

© Crown copyright and database rights 2019 OS 100024236

N

Scale: 1:22,500

Inset Map 1 - M033 Land off Main Road Maxey

Cambridgeshire and Peterborough Minerals & Waste Local Plan: Adopted, July 2021

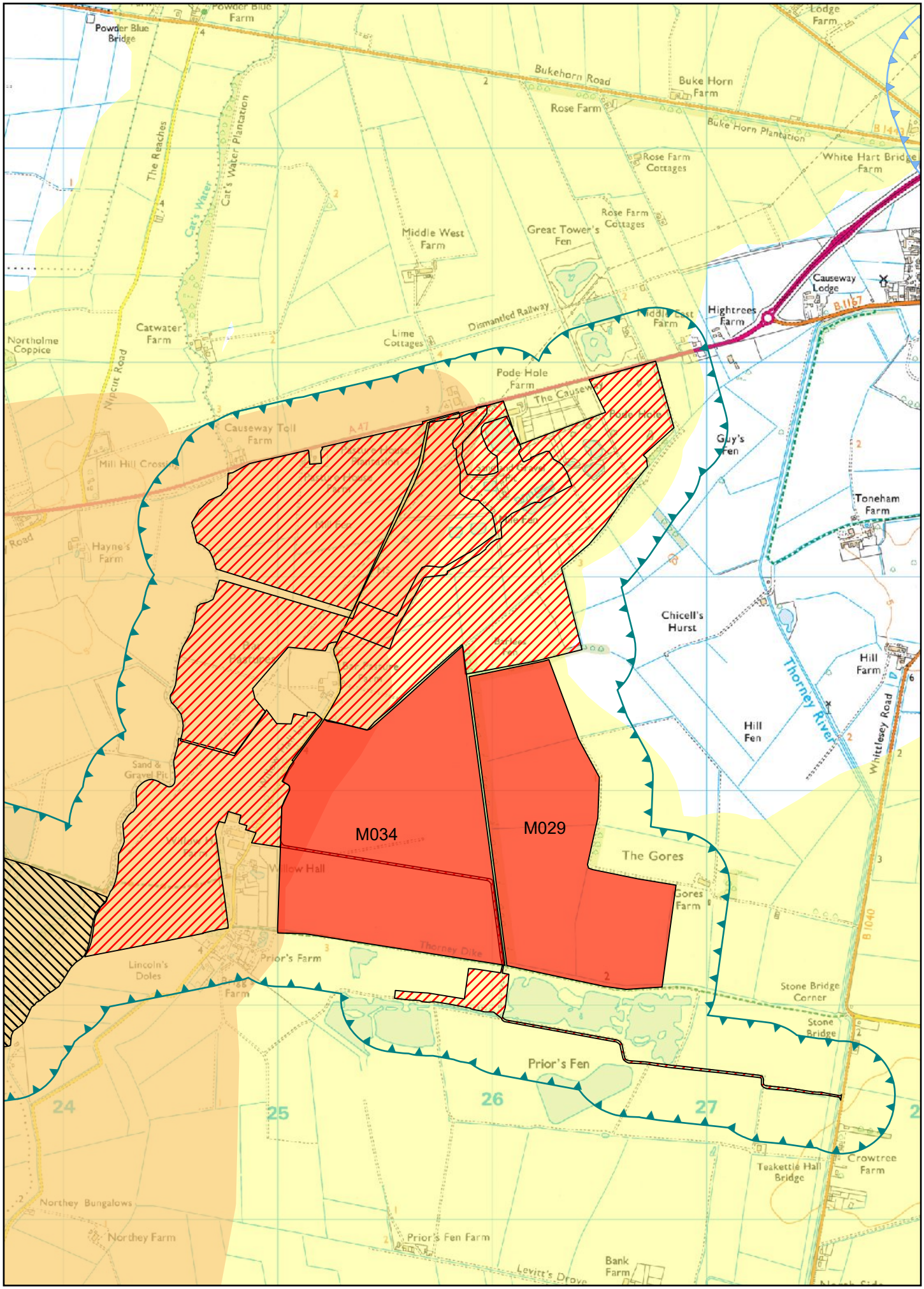

N

Scale: 1:22,500

Inset Map 2 - M029 Gores Farm & M034 Willow Hall Farm, Thorney

Cambridgeshire and Peterborough Minerals & Waste Local Plan: Adopted, July 2021

© Crown copyright and database rights 2019 OS 100024236

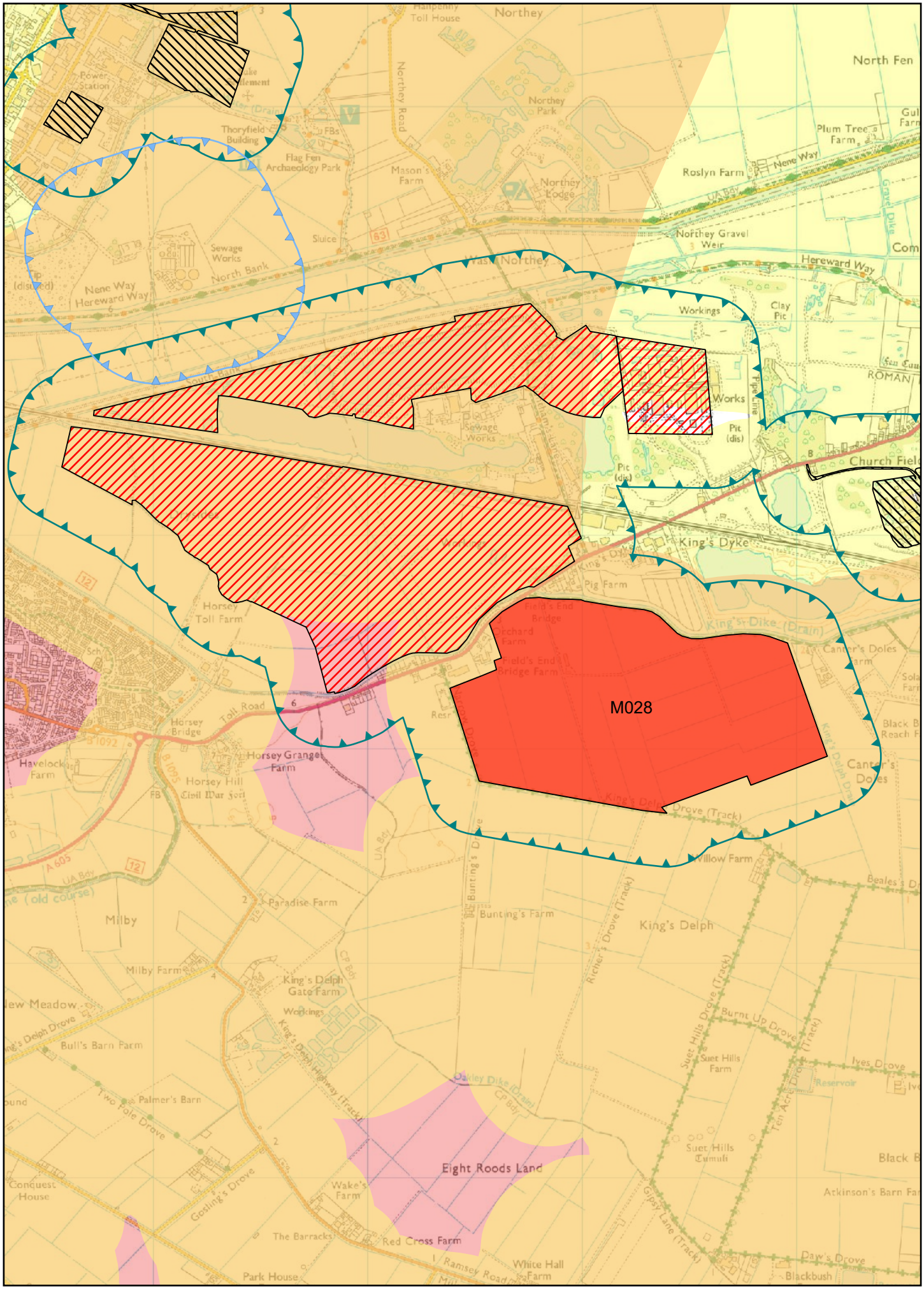

Cambridgeshire County Council

Peterborough City Council

© Crown copyright and database rights 2019 OS 100024236

N

Scale: 1:22,500

Inset Map 3 - M028 Kings Delph, Whittlesey

Cambridgeshire and Peterborough Minerals & Waste Local Plan: Adopted, July 2021

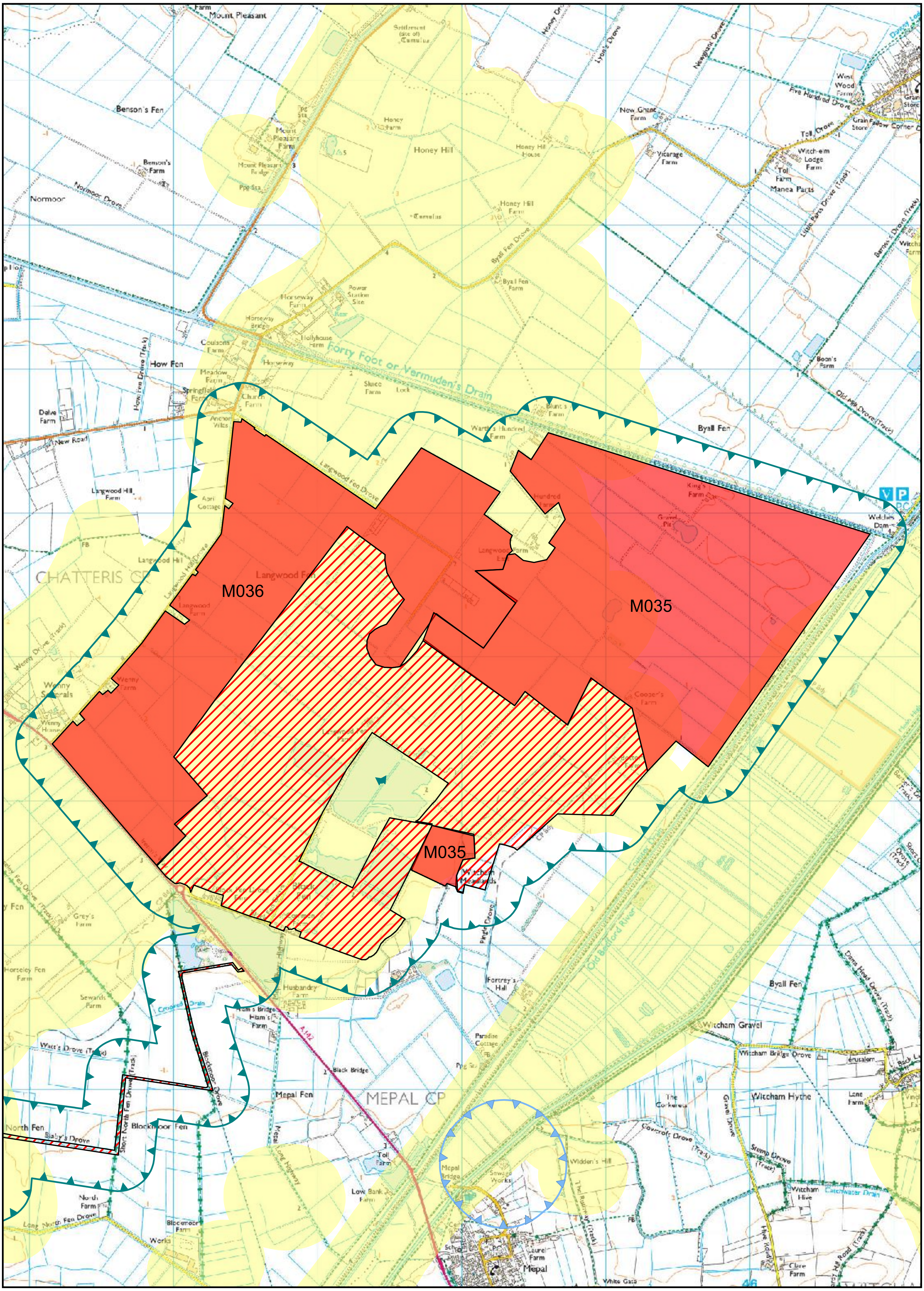

Inset Map 4 - M035 East & M036 West, Block Fen / Langwood Fen, Mepal

Cambridgeshire and Peterborough Minerals & Waste Local Plan: Adopted, July 2021

© Crown copyright and database rights 2019 OS 100024236

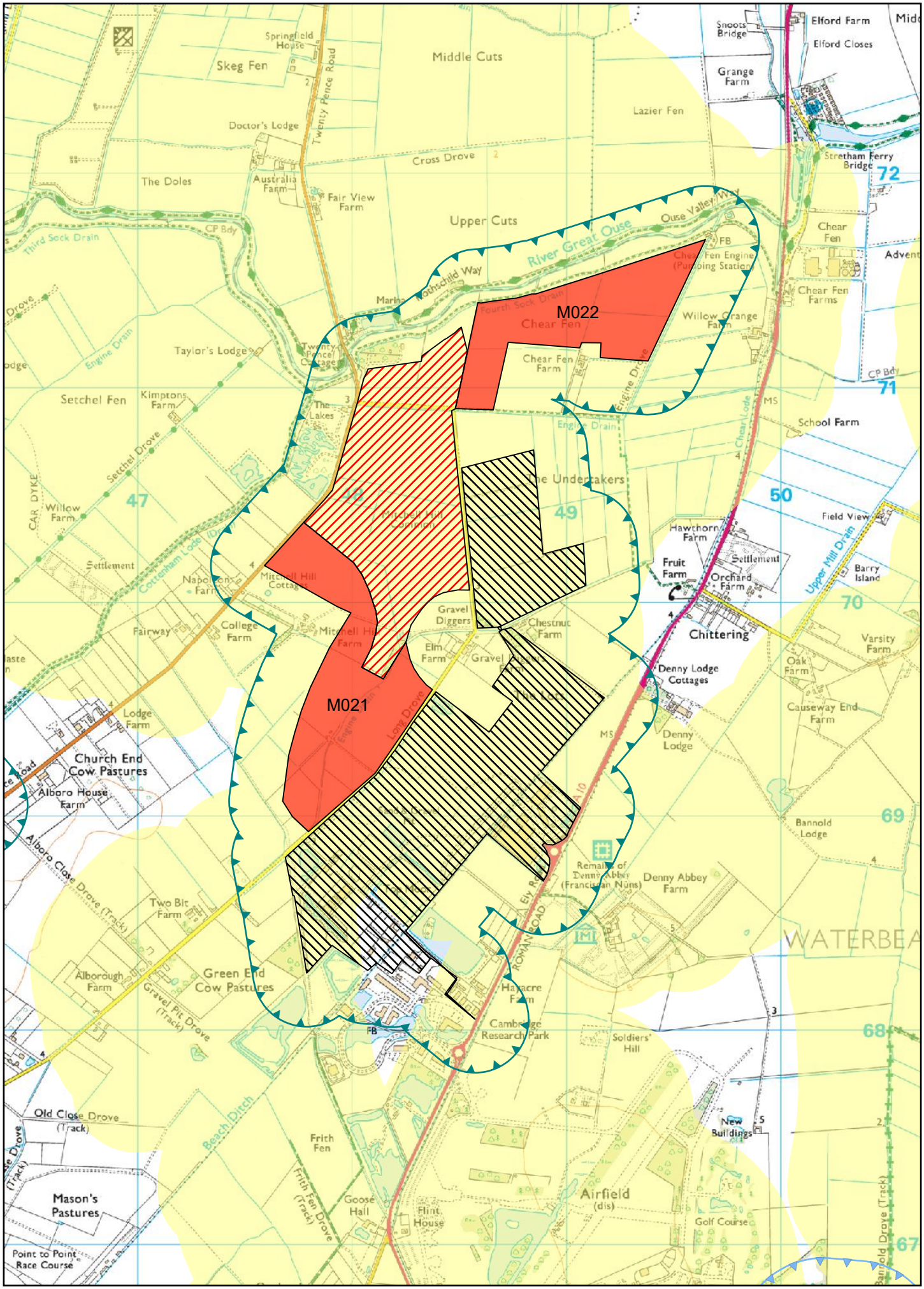

N

Scale: 1:22,500

Inset Map 5 - M021 Mitchell Hill Farm South & M022 Chear Fen, Cottenham

Cambridgeshire County Council

Peterborough City Council

© Crown copyright and database rights 2019 OS 100024236

Cambridgeshire and Peterborough Minerals & Waste Local Plan: Adopted, July 2021

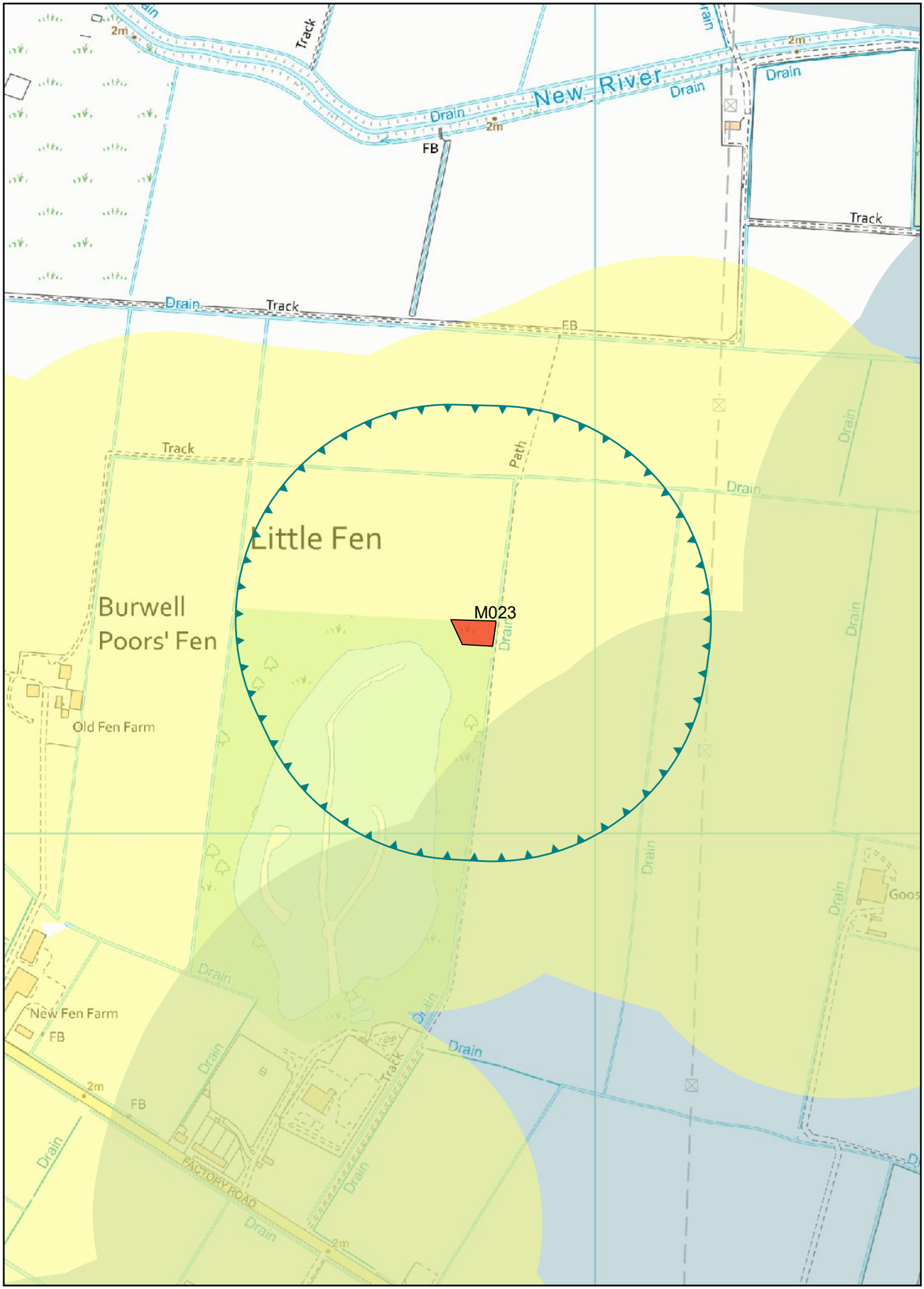

Cambridgeshire County Council

© Crown copyright and database rights 2019 OS 100024236

N

Scale: 1:5,600

Inset Map 6 - M023 Burwell Brickpits, Burwell

Cambridgeshire and Peterborough Minerals & Waste Local Plan, Adopted 2021

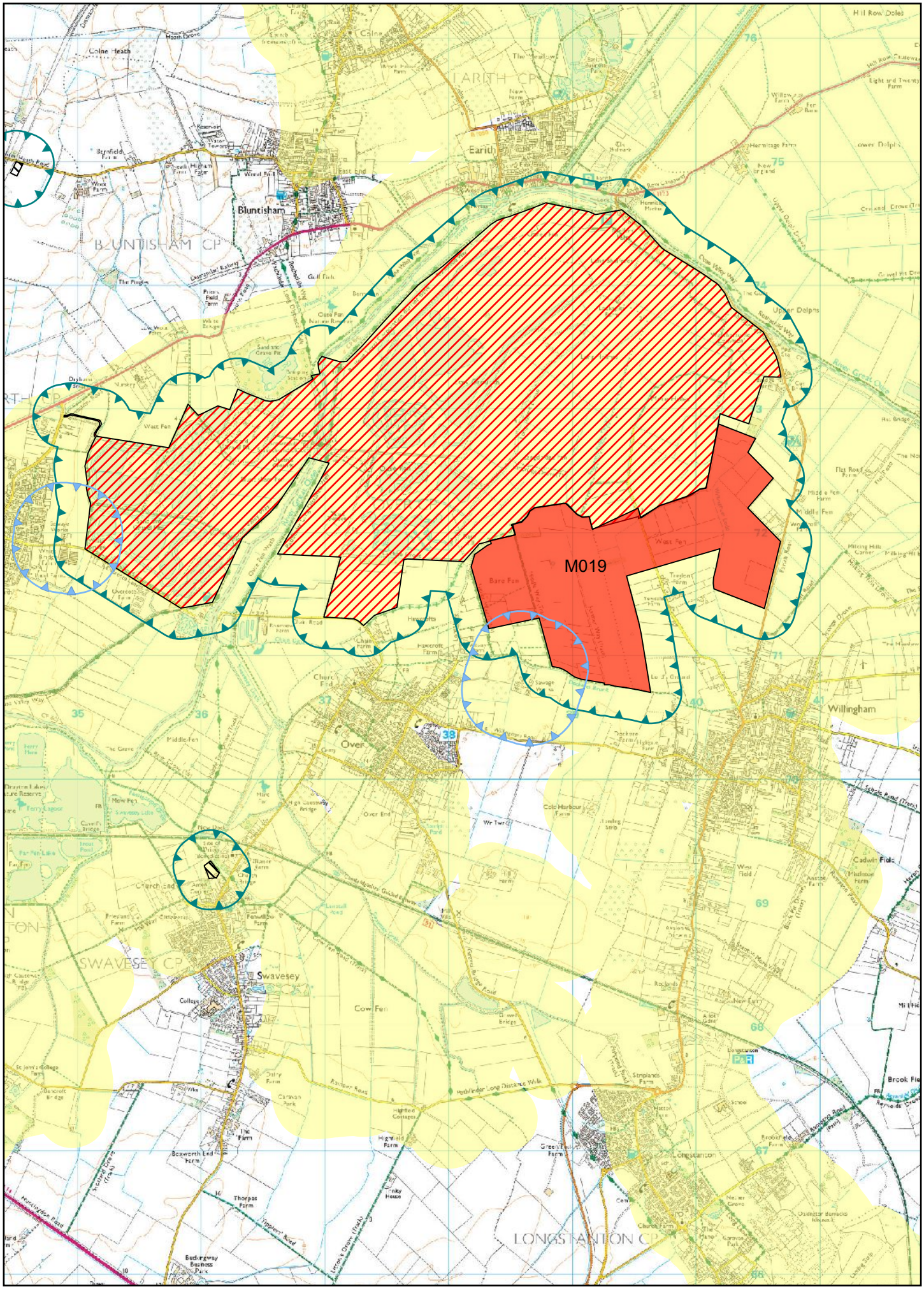

Cambridgeshire County Council

Peterborough City Council

© Crown copyright and database rights 2019 OS 100024236

N

Scale: 1:39,000

Inset Map 7 - M019 Bare Fen & West Fen, Willingham / Over

Cambridgeshire and Peterborough Minerals & Waste Local Plan: Adopted, July 2021